

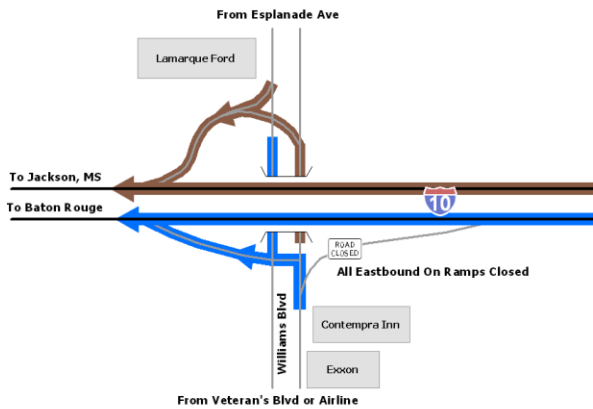
# CONTRAFLOW – KENNER & METAIRIE AREA

If you are in north Kenner (near the Lake or coming from West Esplanade Ave.) and you wish to go north towards Jackson, MS, enter the west bound lane either at Williams or Veterans Blvd. using the Brown route. If you wish to go west to Baton Rouge, use the Williams Blvd. or Veterans Blvd. Contraflow on-ramps and follow the signs for the Blue route.

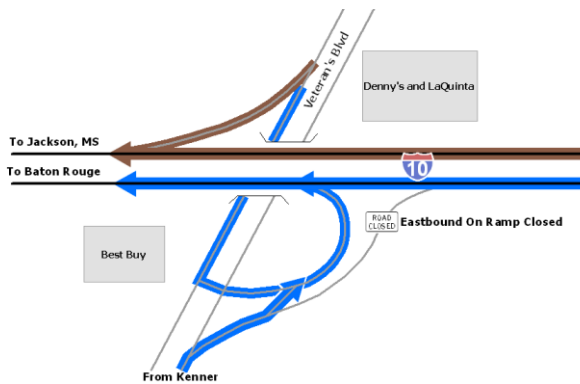
If you are approaching the I-10 from the south (River Road, Airport, Airline Drive) you may use Williams Blvd., Veterans Blvd., or the Clearview Blvd. on-ramps. Follow the signs for the Blue route if you wish to go west to Baton Rouge or the Brown route if you wish to go north to Jackson, MS. There are NO exits from the Blue route before LA-3188 at Laplace.

Be certain to purchase fuel and supplies prior to entering Contraflow.

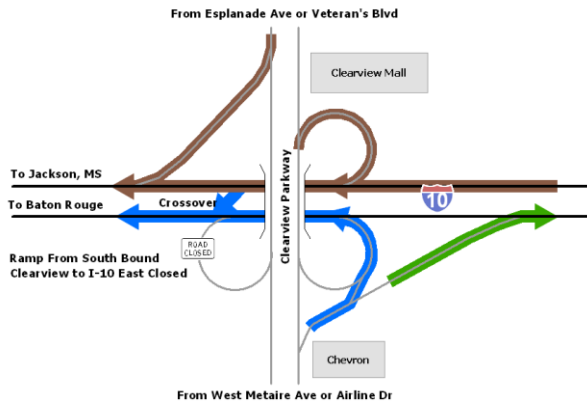
## ENTER CONTRAFLOW LANES AT WILLIAMS BLVD AT INTERSTATE 10, KENNER, LA



## ENTER CONTRAFLOW LANES AT VETERANS BLVD AT INTERSTATE 10, METAIRIE, LA



**ENTER CONTRAFLOW LANES AT CLEARVIEW PKWY. AND INTERSTATE 10, METAIRIE, LA**



**FOR ADDITIONAL INFORMATION AND MAPS Link to the DOTD Evacuation Map Application:**  
<http://gisweb.dotd.la.gov/evacuationroute/desktop.html>